

Joint Maritime Information Center

Update 029 to JMIC Advisory Note: 01 March – 7 April 2026

Regional Tension - Impact on Maritime Security

Area of Concern:

Middle East Maritime Region

JMIC# 001-26

Regional Threat Level: **CRITICAL**

1. Regional Risk Level Assessment

Overall Maritime Risk Level: ● **CRITICAL**

JMIC Threat Scale: ● Low | ● Moderate | ● Substantial | ● Severe | ● Critical

The regional maritime threat environment across the **Arabian Gulf, Strait of Hormuz, and Gulf of Oman remains CRITICAL**. The overall maritime threat environment remains at a critical level due to recent attack patterns, continued navigation interference, and persistent operational disruption, to include port facilities, across the region.

The **Bab el-Mandeb Strait and Gulf of Aden** remain at a **MODERATE** threat level. While regional tensions and Houthi rhetoric toward commercial shipping continue, there have been no confirmed incidents affecting maritime traffic in the area. JMIC continues to monitor for any changes in the threat environment

Operational Indicators (7 April)

- Confirmed maritime attacks/incidents/suspicious activity since 1 March: **29**
- Vessel attacks past 48 hours: **1**
- Historical SoH traffic: **~138/day**
- Current observed SoH vessel traffic last 24 hours: **9 vessels**
- GNSS interference: **localized and sporadic; further decrease in the Arabian Gulf last 42 hours**

Since the start of hostilities on 28 February, almost thirty maritime incidents involving commercial vessels and offshore infrastructure have been reported across the Arabian Gulf, Strait of Hormuz, and Gulf of Oman. The incidents involve a wide range of vessel types and flag states, with no consistent pattern of Western ownership linkage, suggesting that the current strike pattern reflects a campaign aimed at broad maritime disruption rather than selective vessel targeting. Attacks may occur at anchorages, Ship-to-Ship (STS) operations, and port approaches. Commercial vessels operating within the critical threat area are strongly encouraged to maintain reporting contact with UKMTO.

AIS transmission remains governed by SOLAS regulations. Operators should review AIS transmission policies within their internal risk management frameworks while maintaining compliance with regulatory requirements. Mariners should also remain alert to the possibility of unexploded ordnance (UXO) aboard



affected vessels and treat any suspected projectile as extremely hazardous in accordance with BMP-MS guidance.

2. Industry Coordination & Maritime Security Planning (No Change)

Kinetic events persist in the Arabian Gulf, Strait of Hormuz, and Gulf of Oman.

When conditions permit, maritime industry stakeholders should anticipate a deliberate and methodical plan focused on ensuring safe and secure vessel movements. This planning effort will require time to coordinate across military, interagency, and industry. Simultaneously, military operations work to achieve conditions conducive to safe transits.

Mariners should continue to exercise extreme caution when operating in the Arabian Gulf, Strait of Hormuz, and Gulf of Oman. Risk of adversary attacks against commercial shipping remains high in these areas.

3. Confirmed Vessel Incidents – Past 48 Hours

Incident	Vessel	Status	Damage	Location
031-26	Container carrier/Name withheld	In port	Three unknown projectiles impacted in close proximity, no damage. The crew are safe.	Khorfakkan port, UAE
032-26	Container carrier/Name withheld	Transiting westbound in the Arabian Gulf.	The vessel was struck by an unknown projectile causing damage above the waterline. The crew are safe.	In transit westbound Arabian Gulf, 25 NM off the cost of Iran.

1 confirmed vessel attack reported during this reporting period.

Caution is advised, as several reported vessel attacks on social media have later proven false; unverified claims should be treated carefully and not considered credible without confirmation from reliable sources.

4. Confirmed/known Marine infrastructure attacks last 48 hours

SUBSTANTIAL threats persist to port infrastructure in countries bordering the Arabian Gulf, Strait of Hormuz and Gulf of Oman. Maritime threat level remains driven by sustained missile/drone activity. There have been five reported attacks and incidents on ports or maritime infrastructure in the last 72 hours.

Commercial operators should ensure they obtain the latest port status updates and operational advisories from local agents, terminal operators, and relevant authorities prior to planning or executing port calls in the region.

- **Saudi Arabia:** April 6, 2026: Ballistic missiles and drone strikes targeted Jubail Industrial City, with integrated marine export terminals, ports, and loading facilities. Significant damage reported, with fires erupting at multiple sites. Damage assessment ongoing on petrochemical production and coastal export operations. No casualties in initial reporting.



5. Port & Anchorage Congestion Risk (No Change)

A high concentration of vessels remain at anchor, drifting, or alongside in Arabian Gulf ports. Congestion is further complicated by EMI, AIS anomalies, and GNSS interference, increasing the risk of navigational hazards such as limited maneuvering space, anchor dragging, and collision.

Vessels are advised to minimize time spent pier-side or at anchor within high-risk areas. Maintaining movement and avoiding predictable patterns remains an important mitigation measure.

6. Strait of Hormuz Traffic Assessment

Historically average daily transit through the Strait of Hormuz is approximately **138 vessels per day**.

AIS-derived monitoring indicates that commercial traffic through the Strait of Hormuz remains extremely limited, with **eight (8) transits on 5th April and ten (10) transits on 6th April**.

VESSEL TRANSITS COMPARISON

CARGO VESSEL TRANSITS COMPARISON 31 March to 6 April 2026

Date	31 Mar	1 April	2 April	3 April	4 April	5 April	6 April
SoH E	3	8	4	0	3	2	3
SoH W	0	1	1	0	0	2	0
SoH Total	3	9	5	0	3	4	3
BAM NW	12	13	14	10	10	8	10
BAM SE	12	15	11	7	9	15	9
BAM Total	24	28	25	17	19	23	19

Source: S&P. Data based on cargo carrying vessels 1000 GT and above **transmitting AIS**

TANKERS (ALL TYPES) VESSELS TRANSITS COMPARISON 31 March to 6 April 2026

Date	31 Mar	1 April	2 April	3 April	4 April	5 April	6 April
SoH E	2	0	6	4	3	3	3
SoH W	0	3	2	3	2	1	4
SoH Total	2	3	8	7	5	4	7
BAM NW	7	10	9	6	9	8	14
BAM SE	7	9	9	8	10	6	7
BAM Total	14	19	18	14	19	15	21



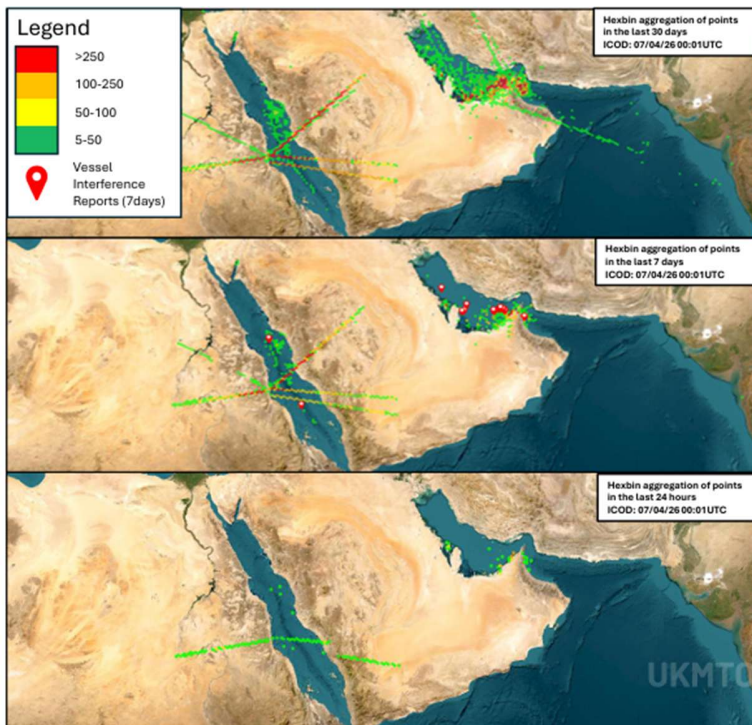
Source: S&P. Data based on cargo carrying vessels 1000 GT and above **transmitting AIS**

Note: AIS-derived transit figures represent only vessels actively transmitting AIS and may not capture vessels operating with AIS disabled or affected by GNSS disruption. Actual transit volumes may therefore vary from observed figures.

7. GNSS / GPS Interference Environment (Graphics updated)

GNSS, GPS, and AIS interference has moderated and is currently sporadic and localised. Interference is periodically observed in key areas including the Strait of Hormuz approaches, Gulf of Oman, and Arabian Gulf. Anomalous AIS positions in the Suez Canal approaches, and in the vicinity of Port Sudan, remain consistent. However, a notable decrease in anomalous AIS activity has been observed in the Arabian Gulf since 15 March 2026. Interference in the Gulf of Aden and Bab el-Mandeb remains intermittent with limited operational impact.

Outlook: Interference is demonstrated as a persistent regional condition, not indicative of escalation. Disruptions will continue at varying intensity across key chokepoints (Hormuz, Central Red Sea, Suez). Mariners should maintain vigilance, use alternative positioning methods, and report anomalies to UKMTO. No significant change in level of activity is expected.



NOTE: Graphics current as of 7 April.



Mobile Device OPSEC Risks

Personal mobile phone use in the Middle East conflict environment presents a significant OPSEC vulnerability. Devices continuously generate geolocation and metadata through cellular networks and applications, which can be exploited via network-level weaknesses or compromised commercial apps. Vessels operating in or near conflict zones should treat all mobile devices as potential exposure points.

Actions for consideration:

- Disable non-essential services (Bluetooth, Wi-Fi, location services).
- Restrict or remove location-enabled applications.
- Limit app permissions and background activity.
- Keep devices in airplane mode when not required for operations.
- Assume any connected device may leak positional information.

8. Outlook (24–48 Hours)

The maritime threat environment **across the Arabian Gulf, Strait of Hormuz, and Gulf of Oman remains at CRITICAL** threat level. The maritime threat in the Arabian Gulf has intensified, with Iranian UAV and missile activity and the confirmed attack south of Kish Island demonstrating elevated risk to commercial vessels. Traffic near Iranian waters, anchorages, and predictable routes faces increased exposure to rapid hostile actions. Regarding **Bab el-Mandeb Strait and Gulf of Aden**, despite current developments in Houthi rhetoric and attacks against on shore targets in Israel, there is no confirmed shift in the maritime threat environment. There is no verified evidence that Houthi forces have resumed attacks on commercial shipping; however, their direct entry into the conflict increases the likelihood of renewed maritime disruption across the Red Sea, Bab el-Mandeb Strait, and Gulf of Aden.

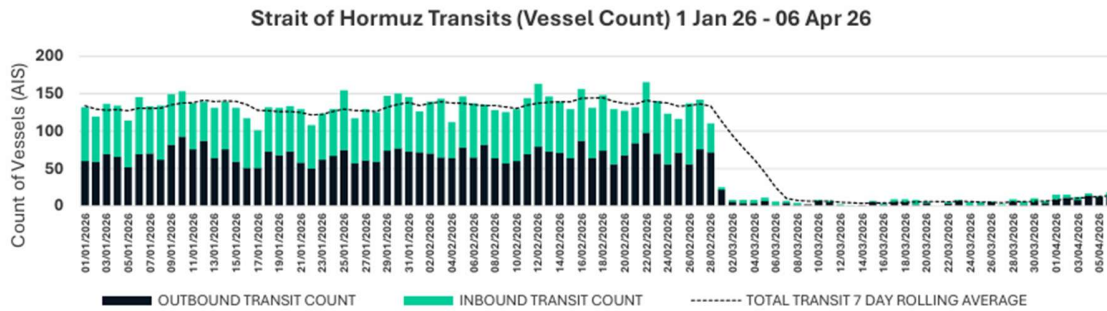
Over the next 24–48 hours, the most credible threats encompass sustained UAV, USV, and missile engagements; potential follow-on or opportunistic strikes in proximity to recent incident sites, particularly coastal and offshore waters; and targeted attacks against static or predictably operating vessels, including ship-to-ship transfers and offshore installations. With regional air-defence activity adding debris hazards in key shipping lanes, the Gulf should be treated as a high-risk operating environment over the next 24–48 hours, with elevated risks of further escalation and broader regional impact.

9A. Strait of Hormuz and Arabian Gulf (Graphics updated)

The Strait of Hormuz and Arabian Gulf remain at a critical risk level. Events demonstrate hostile activity occurring across an expanded geographic footprint within the Arabian Gulf, extending well beyond the primary transit corridor of the Strait of Hormuz. Projectile strikes remain primary risk to merchant shipping. No change in pattern: low-cost kinetic attacks in chokepoints and coastal anchorages. Historical patterns indicate elevated vulnerability for vessels at anchor, adrift, or predictable routing and manoeuvring.

There is open-source reporting of mining in the Strait of Hormuz **however, there remains no confirmation of mining in the SoH.**





Traffic observations are derived from AIS-based monitoring and should be interpreted as indicative rather than exhaustive.

9B. Gulf of Oman and the Arabian Sea (No Change)

The Gulf of Oman and the Arabian Sea remain at **CRITICAL** threat level. Incidents include unidentified projectiles striking ships while transiting the region, particularly in the Strait of Hormuz and adjacent waters, affecting navigational and communication systems. There have been no reports of USV’s or limpet style mines but JMIC continues to monitor if threat evolves. Naval forces maintain a presence in the area.

9C. Strait of Bab-el-Mandeb and Gulf of Aden (Graphics updated)

Bab el-Mandeb Strait and Gulf of Aden remain at **MODERATE** threat level. While the broader regional conflict continues to drive elevated tensions and Houthi forces maintain hostile rhetoric toward commercial shipping, there are no confirmed maritime attacks or security incidents reported in these areas during the reporting period. No new official Houthi statements on maritime threats have been released in the reporting period. This is consistent with the established pattern observed since early March 2026 in which the Houthis exhibit periodic rhetorical escalation in response to strikes against Iran. Current indicators reflect intent without demonstrated operational activity, warranting increased vigilance and continued monitoring, but do not meet the threshold for further threat level escalation at this time.

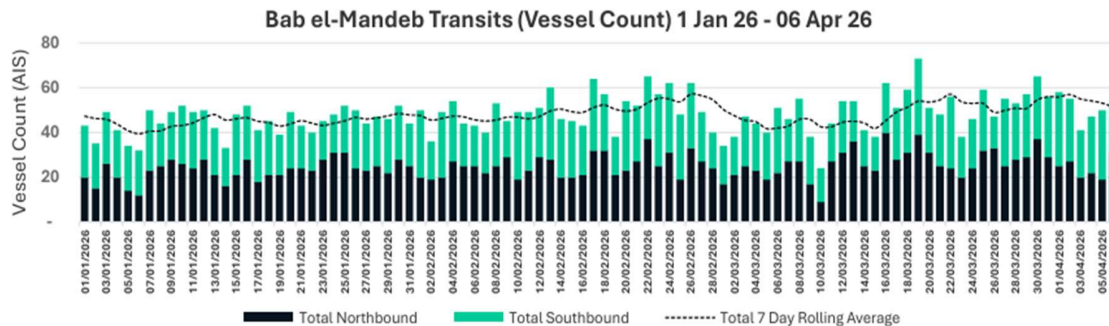
No verified Houthi attacks against commercial vessels have been confirmed since the escalation of hostilities on 28 February, though the group retains both the capability and intent to conduct maritime attacks in the region. Known threat vectors include anti-ship missiles, one-way attack UAVs, and uncrewed surface vessels (USVs). Houthi anti-ship missile, uncrewed aerial vehicle (UAV), and uncrewed surface vessel (USV) capabilities remain unchanged.

At present there is no confirmed Pirate Action Group (PAG) active in the Somali basin. Mariners are advised to maintain a lookout and report any suspicious activity. Standard vigilance against opportunistic armed robbery or piracy remains the best management practice.

Commercial traffic through the Red Sea and Bab el-Mandeb Strait has returned to historical trends, with approximately 62 vessel transits recorded during the past 48 hours. Current BAM transits follow recent



historical trends but remain reduced well below the historical baseline prior to Houthi attacks in November 2023.



Traffic observations are derived from AIS-based monitoring and should be interpreted as indicative rather than exhaustive.

9D. Southern Red Sea (No Change)

Southern Red Sea is at MODERATE threat level No confirmed attacks, suspicious approaches, or reported incidents involving commercial vessels in the southern Red Sea, Bab el-Mandeb Strait, or adjacent Yemen/Saudi waters. Houthi posture remains threatening but with no indications of kinetic action, reaffirming intent rather than executing new action. Houthi leadership continues to communicate potential resumption of strikes on US/Israel-linked shipping amid the broader Iran conflict.

GNSS/GPS jamming and spoofing remain a consistent hazard across the region, with secondary interference patterns extending into the central Red Sea but lower intensity. GNSS interference remains a persistent residual risk.

9E. Northern Red Sea and Suez Canal (No change)

Northern Red Sea is at MODERATE threat level No confirmed attacks, suspicious approaches, vessel strikes or reported incidents involving commercial shipping in the Northern Red Sea (including Gulf of Suez approaches), Suez Canal, or adjacent Egyptian waters has been reported. The Suez Canal Authority confirms operations continuing normally in both directions with no security incidents or disruptions to transit.

9F. Eastern Mediterranean Sea (No change)

The Eastern Mediterranean remains at MODERATE threat level. Electromagnetic interference (EMI) and associated GNSS disruptions continue to be reported in the vicinity of Cyprus and the Levant, frequently coinciding with naval operations and military activities in the region.

While the overall risk to commercial shipping in the Eastern Mediterranean remains low, vessels operating close to shore should remain vigilant regarding potential spillover effects from ongoing kinetic activity on land in adjacent areas.



Naval presence in the region has increased and is expected to persist amid continuing regional tensions. Mariners should exercise extreme caution, avoid loitering near military exclusion zones or naval task groups, and maintain an appropriate standoff distance from all naval units to mitigate the risk of misidentification.

No significant new incidents affecting commercial shipping have been reported in the Eastern Mediterranean within the last 24 hours. The situation remains stable but requires continued vigilance due to the elevated military footprint and local persistent electronic interference.

There are no verified reports of:

- Missile or UAV attacks on commercial vessels in Eastern Mediterranean waters
- Mining or chokepoint denial activity

Analytical Note: //DISCLAIMER//

This advisory is based on currently available reporting, including maritime industry observations, open-source intelligence, and aggregated operational reporting from regional maritime stakeholders. Information remains subject to verification as additional data becomes available. Observed patterns and threat assessments represent the best current analytical judgment and should be interpreted as indicative of prevailing risk conditions rather than definitive prediction of future events.

JMIC will continue monitoring and issue updates as the situation warrants. The next JMIC update will be on **9** April.

Issued by: Joint Maritime Information Center (JMIC) in consultation with UKMTO & MSCIO

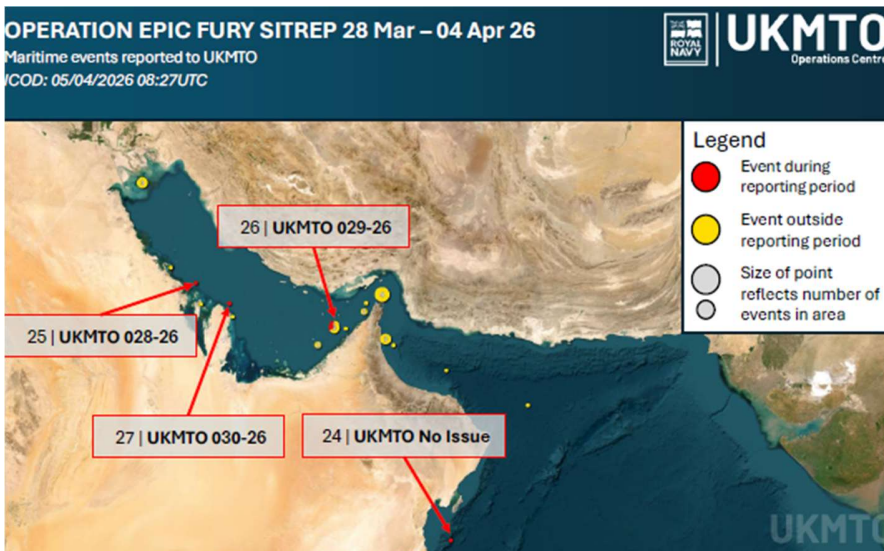
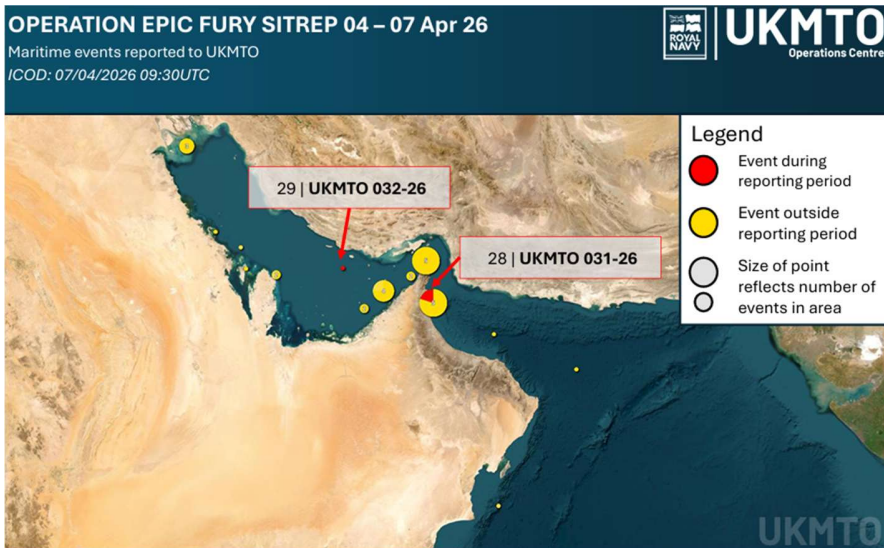
Annex – Reference Material

- JMIC Regional Threat Levels
- UKMTO Incident Map
- Confirmed Maritime Security Incidents List



JMIC Regional Threat Levels

Threat Level	Definition
Low	An attack is highly unlikely
Moderate	An attack is possible but not likely
Substantial	An attack is a strong possibility
Severe	An attack is highly likely
Critical	An attack is almost certain



Confirmed Maritime Security Incidents since 28 February

Since 01 March 2026, at least 25 maritime security incidents involving commercial vessels and offshore infrastructure have been reported across the Arabian Gulf, Strait of Hormuz, and Gulf of Oman.

Date	Vessel	Vessel Type	Event Type	Location	Summary
01 Mar 2026 - UKMTO 004-36	SKYLIGHT	Tanker	Attack (serious)	Strait of Hormuz	Vessel struck by projectile while at anchor causing fire; crew evacuated with injuries reported.
01 Mar 2026 - UKMTO 006-36UKMT O 005-26	HERCULES STAR	Tanker	Attack (serious)	Strait of Hormuz	Vessel struck by projectile while transiting outbound; fire reported onboard.
01 Mar 2026 - UKMTO 006-26	OCEAN ELECTRA	Bulk	Attack	Arabian Gulf	Projectile detonated in close proximity while vessel was transiting westbound; no damage reported.
01 Mar 2026 - UKMTO 007-36	MKD VYOM	Tanker	Attack (serious)	Gulf of Oman	Vessel struck by projectile (USV) while transiting northbound causing fire; one fatality reported.
01 Mar 2026 - UKMTO 008-26	STENA IMPERATIVE	Tanker	Attack (serious)	Bahrain	Vessel struck by two projectiles while in drydock causing fire and damage.
03 Mar 2026 - UKMTO 009-26	PELAGIA	Bulk	Near Miss	Gulf of Oman	UAV observed near vessel before impacting water nearby; no damage reported.



03 Mar 2026 - UKMTO 010-26	GOLD OAK	Bulk	Attack (serious)	Gulf of Oman	Vessel struck by projectile while at anchor causing structural damage; crew safe.
03 Mar 2026 - UKMTO 011-26	LIBRA TRADER	Tanker	Attack (serious)	Gulf of Oman	Vessel struck by projectile while anchored; damage reported.
04 Mar 2026 - UKMTO 012-26	SAFEEN PRESTIGE	Container	Attack (serious)	Strait of Hormuz	Explosion was reported near stern following approach by small craft; crew abandoned vessel.
04 Mar 2026 - UKMTO 013-26	MSC GRACE	Container	Near Miss	Arabian Gulf	Projectile detonated approximately 1 NM from vessel while drifting.
04 Mar 2026 - UKMTO 014-26	SONANGOL NAMIBE	Tanker	Attack (serious)	Northern Arabian Gulf	Explosion onboard causing cargo hold damage and oil leakage.
06 Mar 2026 - UKMTO 015-26	MUSSAFAH 2	Tug	Attack (serious)	Strait of Hormuz	Vessel struck by projectiles while supporting operations with SAFEEN PRESTIGE.
07 Mar 2026 - UKMTO 016-26	ARABIA III	Offshore Rig	Attack (serious)	Arabian Gulf	Drilling rig struck by UAV causing injuries and evacuation of personnel.
10 Mar 2026 - UKMTO 017-26	GH KAHLO	Bulk	Near Miss	Arabian Gulf	The Master reports witnessing a splash and hearing a loud bang in close proximity of a bulk carrier.



10 Mar 2026 - UKMTO 018-26	ONE MAJESTY	Container	Attack (serious)	Arabian Gulf	Vessel struck by projectile at stern causing possible structural damage.
11 Mar 2026 - UKMTO 019-26	MAYUREE NAREE	Bulk Carrier	Attack (serious)	Strait of Hormuz	Projectile strike resulted in engine room fire; crew evacuated by Omani Coast Guard.
11 Mar 2026 - UKMTO 020-26	STAR GWYNETH	Bulk Carrier	Attack (serious)	Arabian Gulf	Projectile strike caused breach in cargo hold and adjacent ballast tanks resulting in listing.
11 Mar 2026 - UKMTO 021-26	SAFESEA VISHNU	Tanker	Attack (serious)	Northern Arabian Gulf (STS area)	Struck by projectile while conducting STS operations; fire onboard and casualty reported.
11 Mar 2026 - UKMTO 021-26	ZEFYROS	Tanker	Attack (serious)	Northern Arabian Gulf (STS area)	Struck by projectile during STS operations causing significant fire.
12 Mar 2026 - UKMTO 022-26	SOURCE BLESSING	Container	Attack	Arabian Gulf (North of Jebel Ali)	Projectile struck accommodation block causing fire; crew safe.
17 Mar 2026 - UKMTO 023-26	Name withheld UFN	LPG Carrier	Suspicious activity	Approx 23 NM of the coast of UAE	Vessel was subjected to falling debris from drone or Missile Interception minor structural damage, no fire; crew safe.
18 Mar 2026 UKMTO 024-26	Name withheld UFN	Chemical products tanker	Attack	Vessel in TTW of UAE, 11NM off the coast	Hit by unknown projectile and caught fire. Crew of 16, 15 rescued and one crew member unaccounted for.



19 Mar 2026 UKMTO 025-26	Name withheld UFN	Tug, Multipurpose Offshore vessel	Suspicious activity	Inner anchorage at Ras Laffan Port, approx 4 NM out.	Debris from a drone impacted on board, resulting in damage to the bridge window. No injuries to personnel and no structural damage to the vessel have been reported.
21 Mar 2026 UKMTO 026-26	Name withheld UFN	Bulk carrier	Suspicious activity	Arabian Gulf, approx 12 NM from the coast of UAE.	Vessel crew heard an explosion and observed a fire for a short period approx 1300 meters from vessel, crew of 24 safe.
30 Mar 2026 UKMTO 028-26	EXPRESS ROME	Container	Suspicious activity	Transiting eastbound through the Arabian Gulf, 22NM from the coast of Saudi Arabia	2 missiles splash into the water approximately 50 – 100 meters on the starboard side of the vessel. No damage and all crew are safe
30 Mar 2026 UKMTO 029-26	AI SALMI	Crude oil Tanker	Suspicious activity	Stationary, 31NM from the coast of UAE, Arabian Gulf.	Vessel was hit by an unknown projectile. There was a fire located in the STBD side cargo tank, fire was extinguished. Crew safe.
31 Mar 2026 UKMTO 030-26	AQUA 1	Tanker	Suspicious activity	Stationary 12NM from the coast of Qatar.	Vessel was hit by 2 unknown projectiles. As a result, a small fire started but was extinguished. Crew safe.
5 Apr 2026 UKMTO 031-26	Name withheld UFN	Container	Suspicious activity	Alongside in Khorfakkan port, UAE	Three unknown projectiles impacted in close proximity, no damage. Crew safe.
7 Apr 2026 UKMTO 032-26	Name withheld UFN	Container	Attack	In transit westbound Arabian Gulf, 25 NM off the cost of Iran.	The vessel was struck by an unknown projectile causing damage above the waterline. The crew are safe.

